





Drawing: P:\1127-001 - Town of Eaton\DWG\EXHIBIT\ZONING MAP - 2018.dwg, Saved: Wed, June 13, 2018, 8:30:35am, Drawing Tab: ZONING MAP - EXHIBIT.




OFFICIAL ZONING MAP

June 2018






Residential Districts

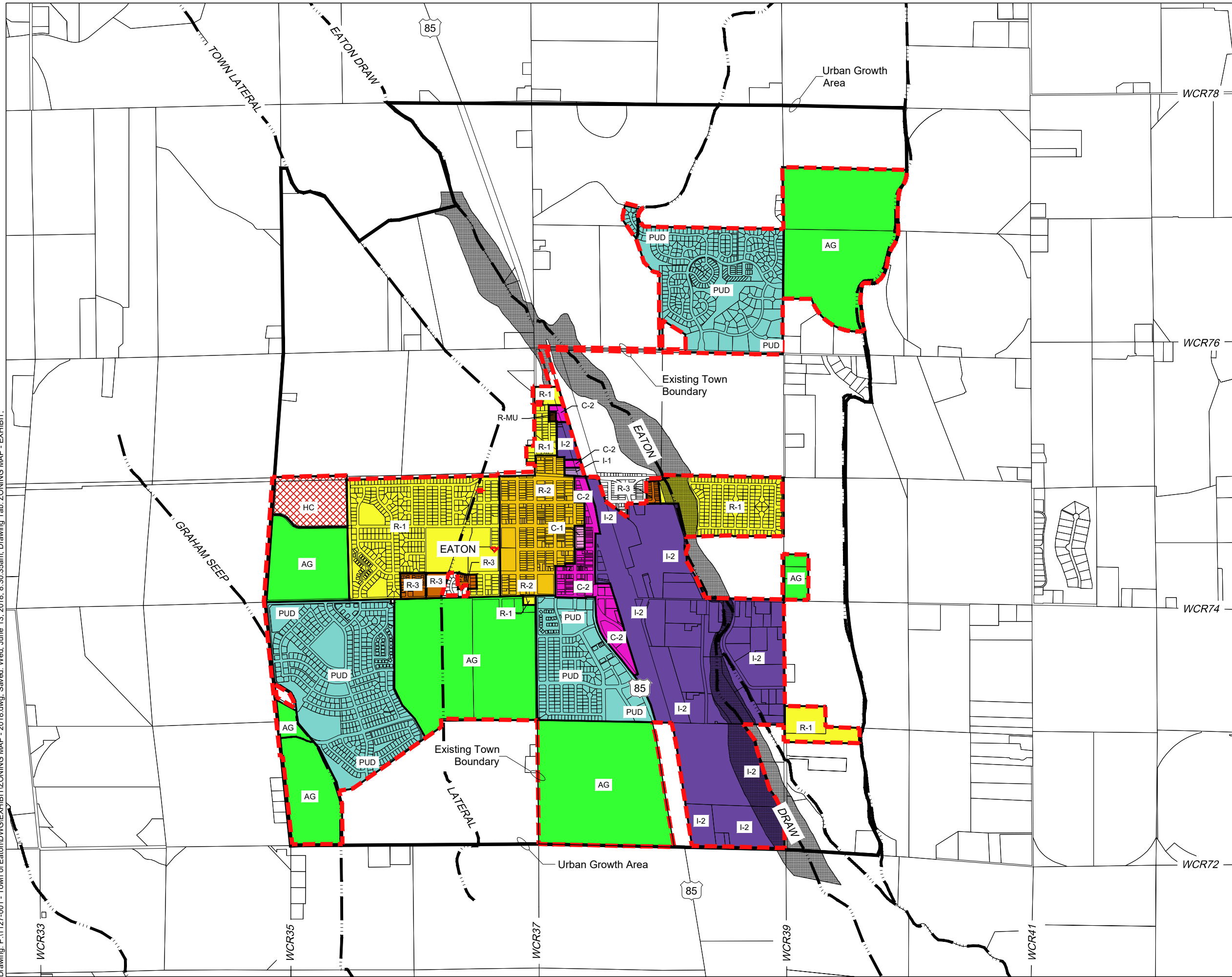
-  R-1 Single Family Residential
-  R-2 Light Density Residential
-  R-3 Medium Density Residential
-  R-MU Residential Mixed Use

Commercial Districts

-  C-1 Neighborhood Commercial
-  C-2 Downtown Commercial
-  HC Highway Commercial

Industrial Districts

-  I-1 Industrial - Indoors
-  I-2 Industrial - Outdoors & Screened
-  PUD Planned Unit Development
-  AG Agricultural
-  100 Year Flood Plain - Eaton Draw



SCALE: 1" = 2000'±